

INFINERGY



Viewpoint Information





OS Reference: E 260313 N 586825

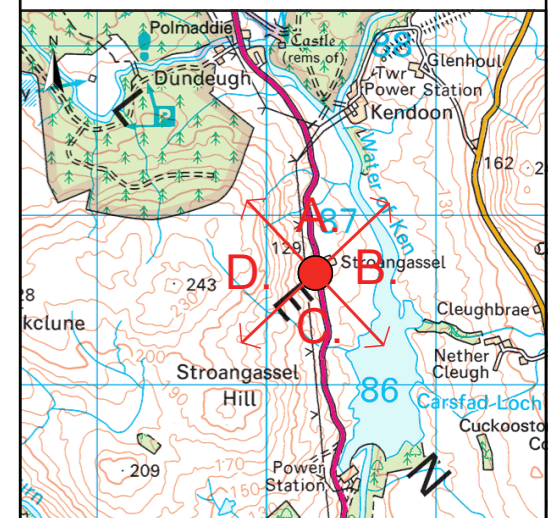
Viewpoint height: 128m (AOD)

Distance to nearest turbine: 5839m (T19)

Direction from site: North

Angle of view: 90 degrees

-  Proposed Shepherd's Rig Turbines
-  Operational & Under Construction Turbines
-  Consented Turbines
-  Other Turbines in planning



Produced By: TH	Ref: P17-1037.218	Rev:
Produced By: FH	Date: 08_10_2019	

AEI Figure 8.76
360 Degree Cumulative Wireframes
Viewpoint 18: A713 north of Stroangassel

SHEPHERDS' RIG WIND FARM